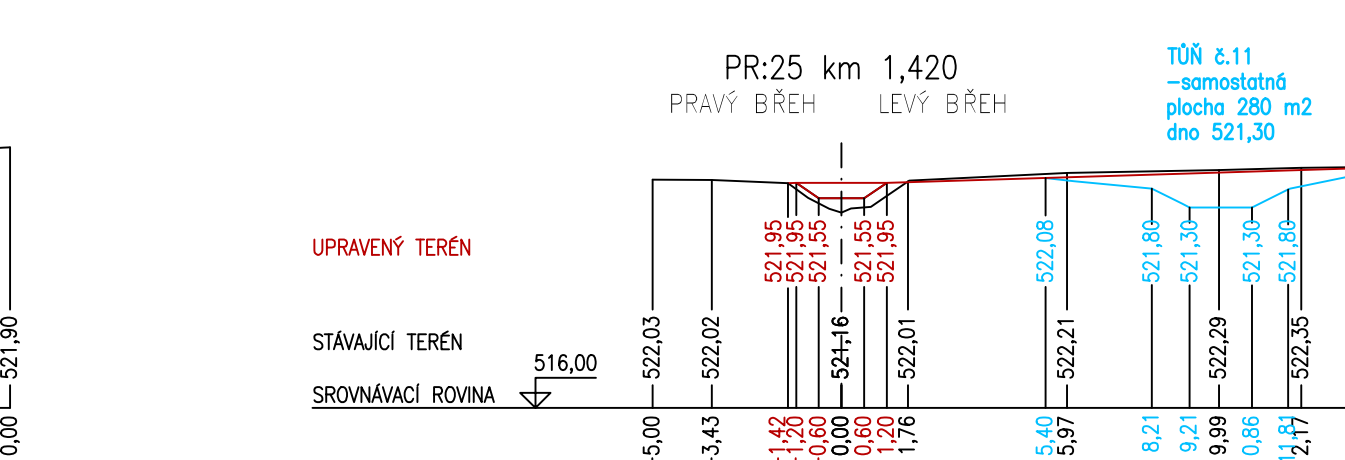
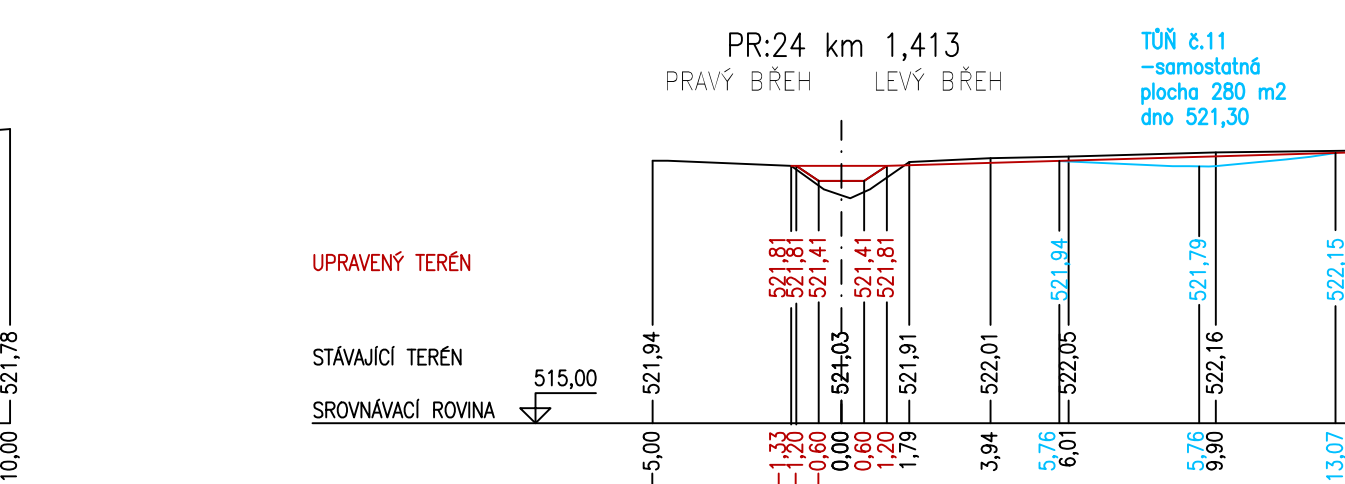
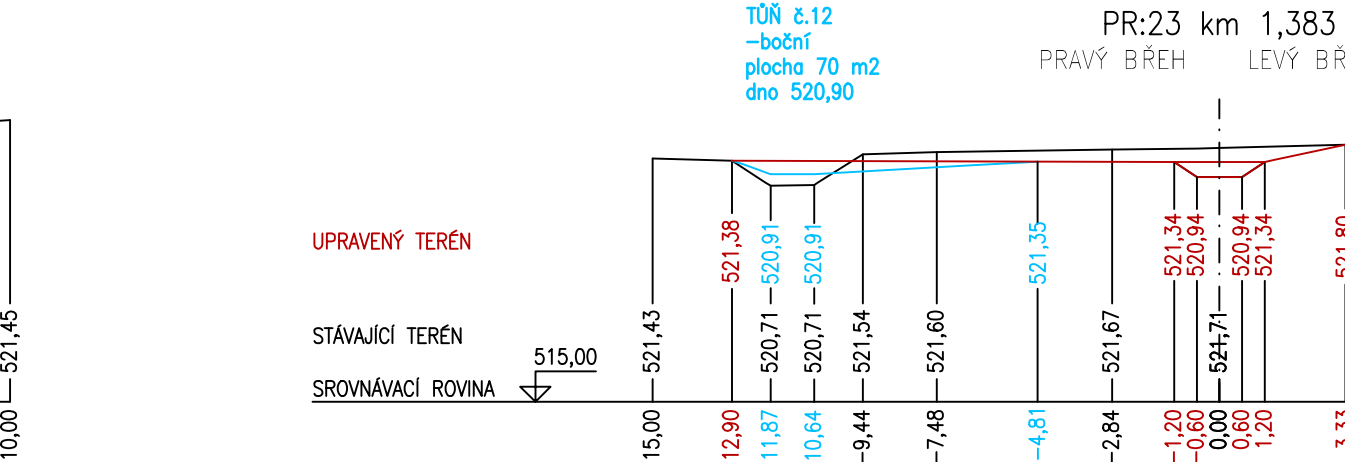
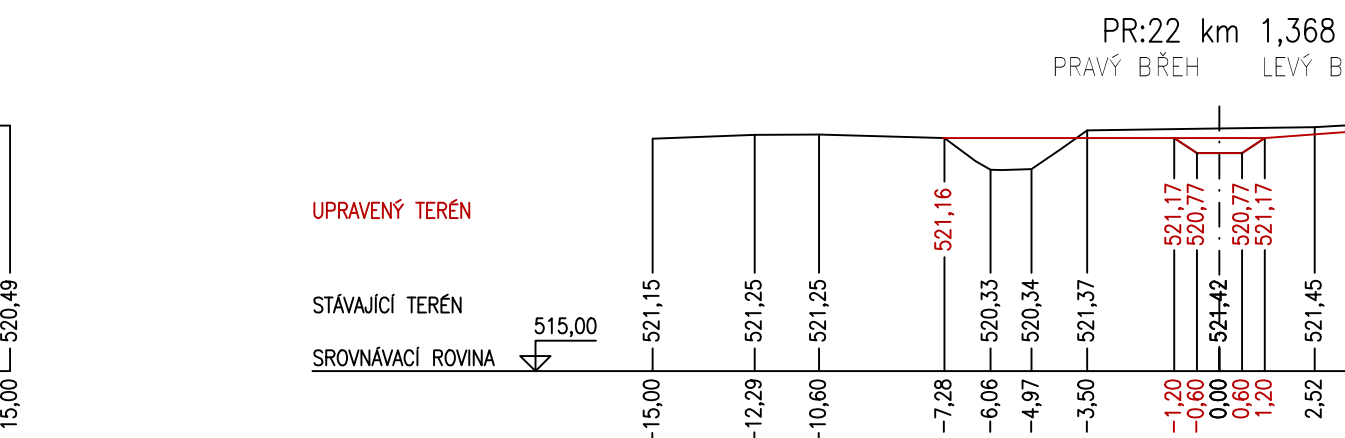
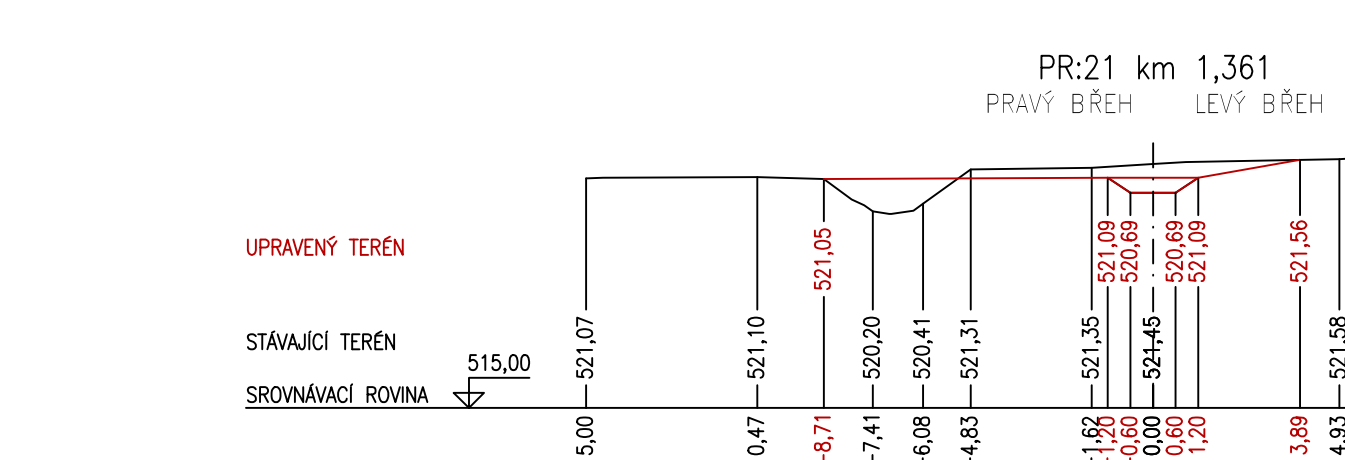
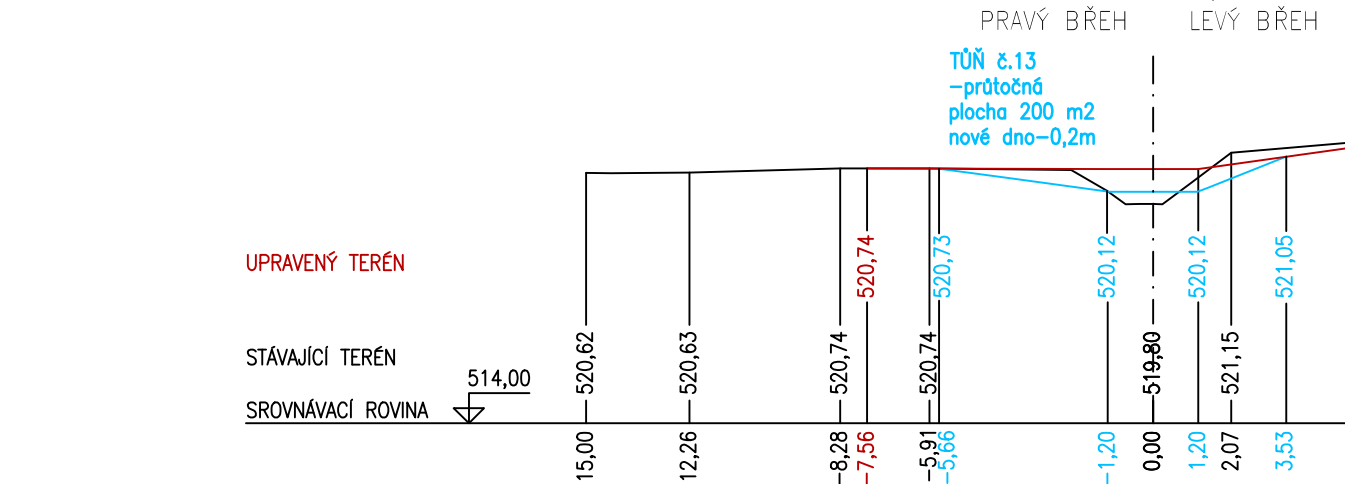
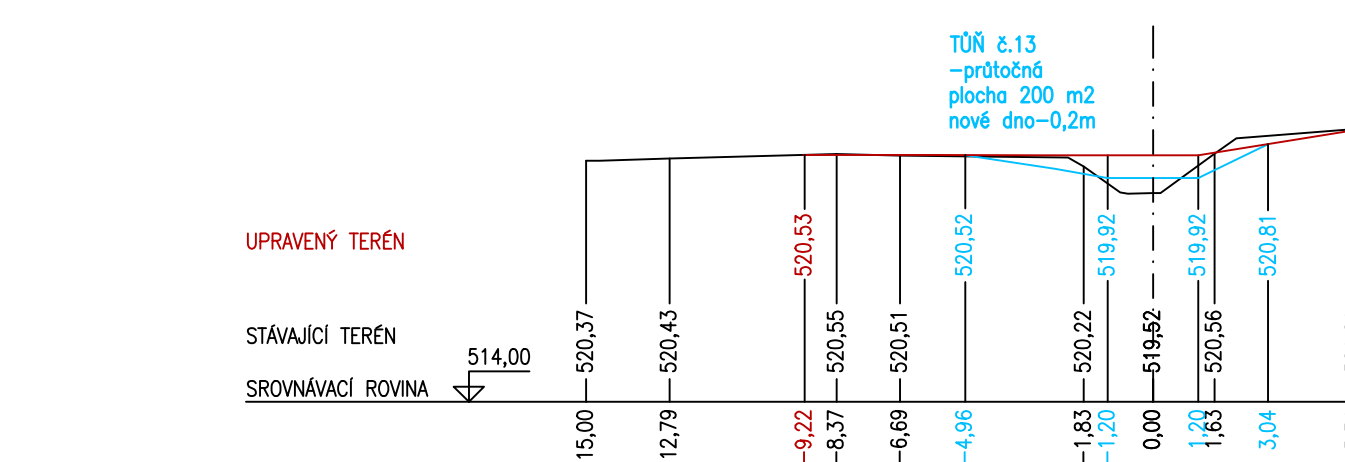

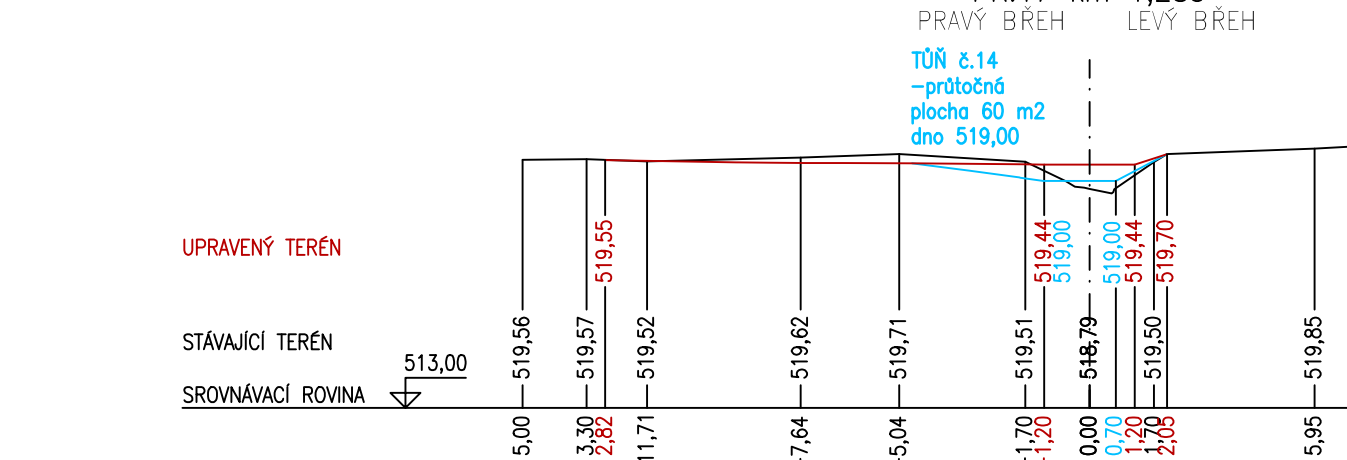
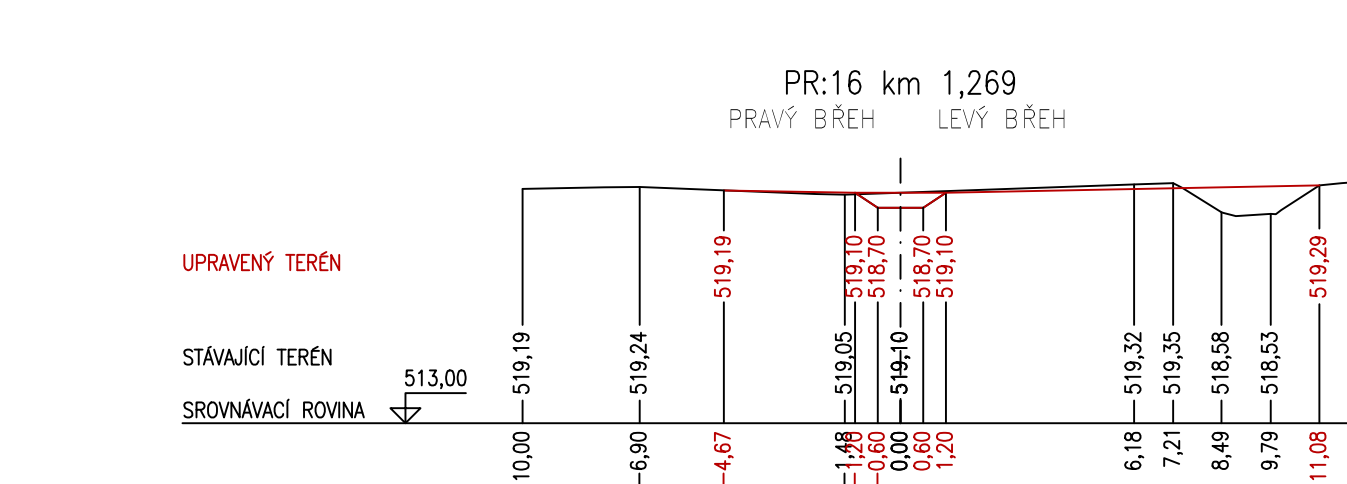
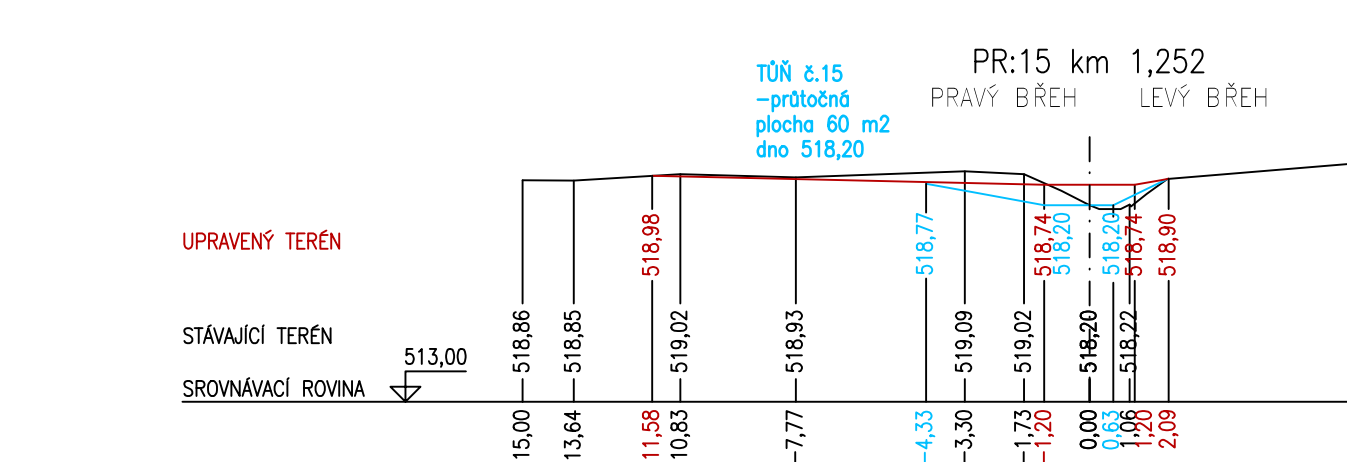
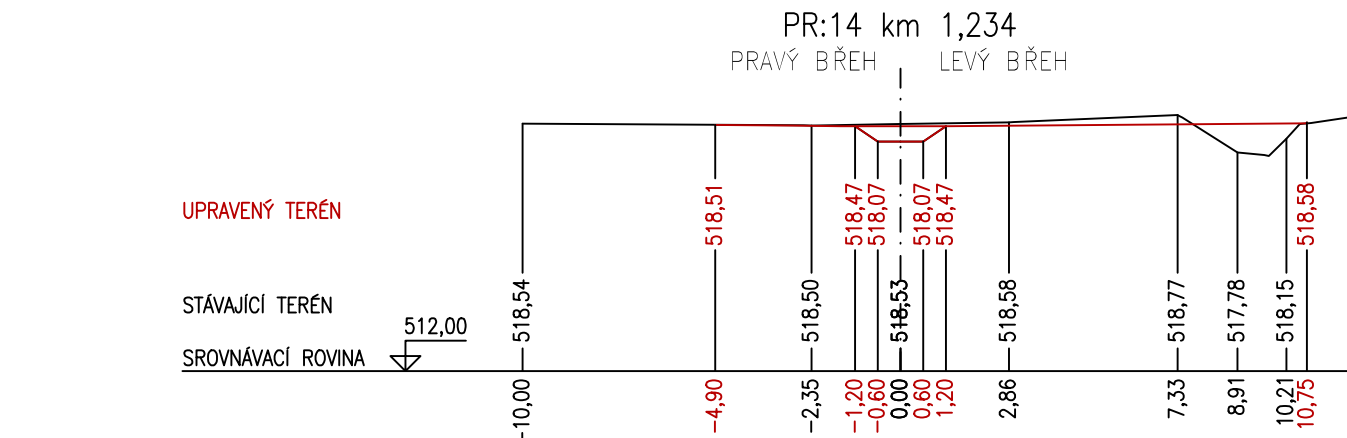
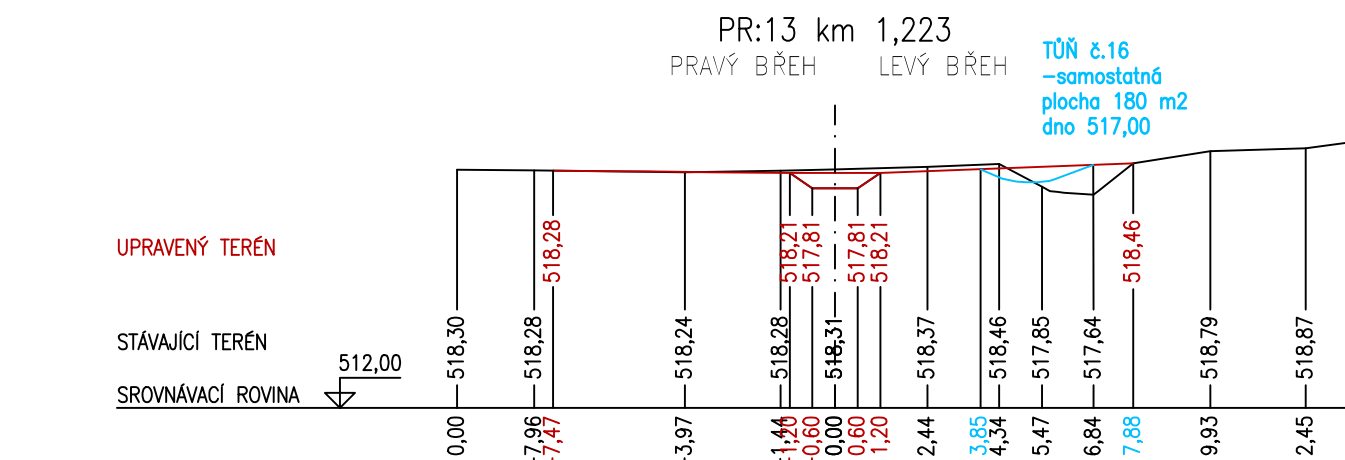
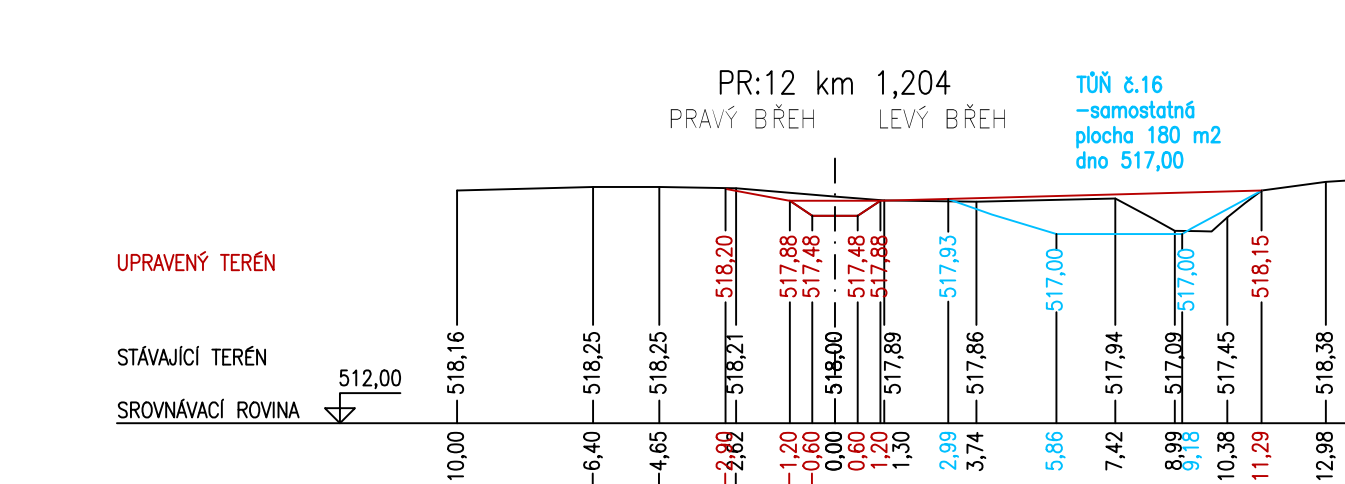
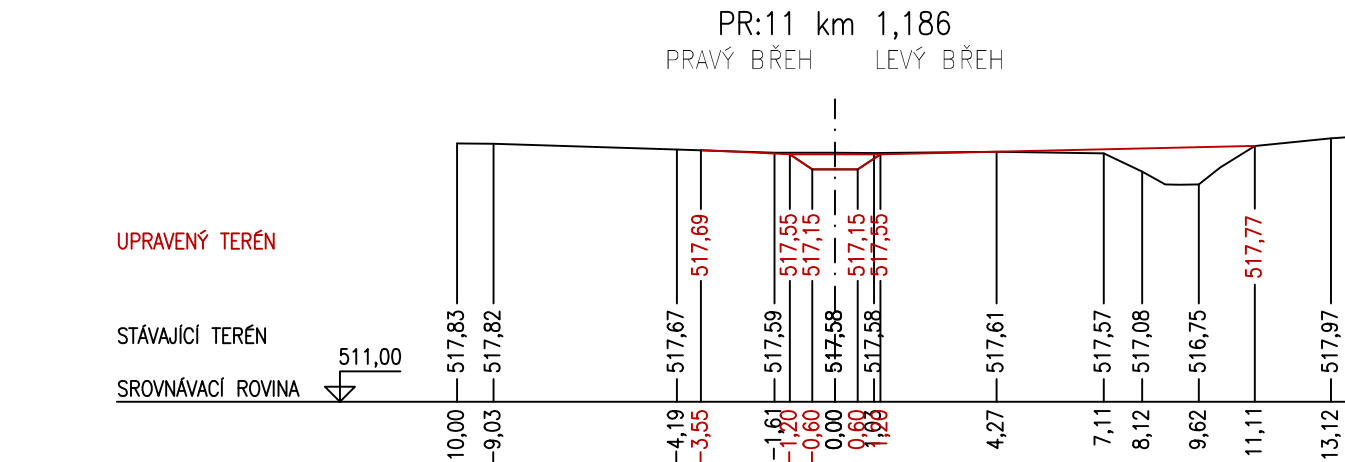
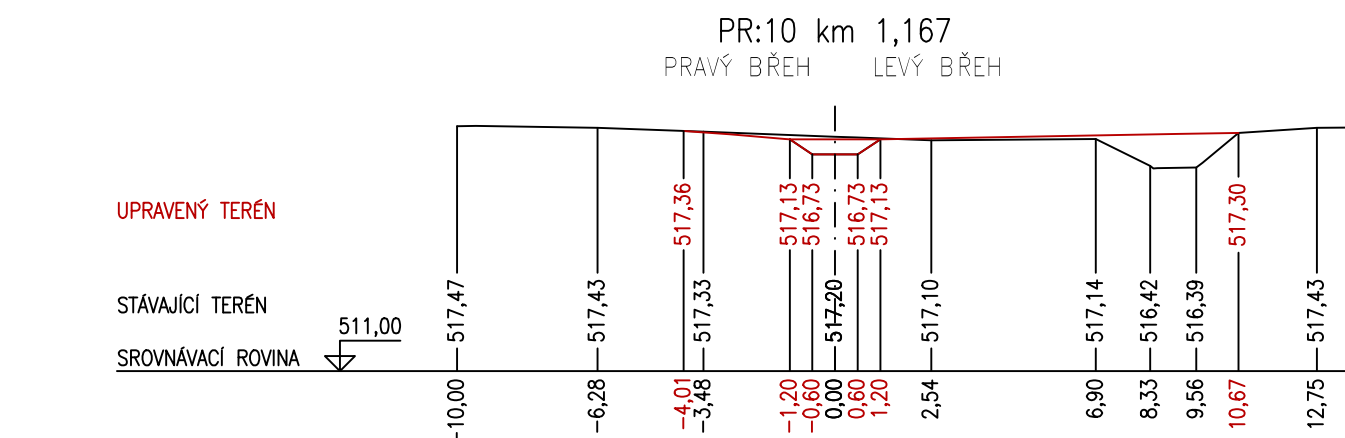
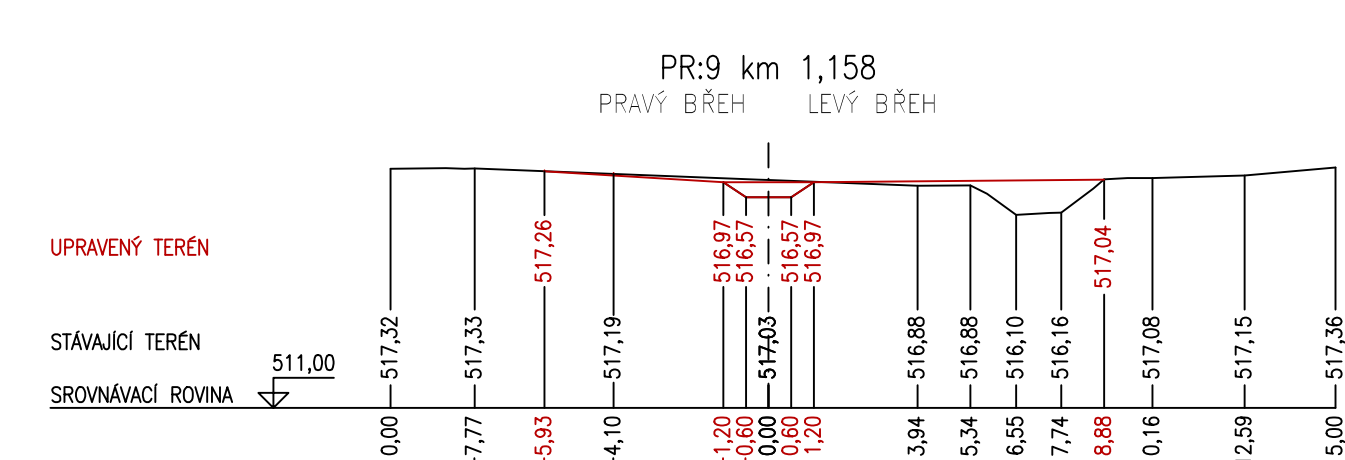
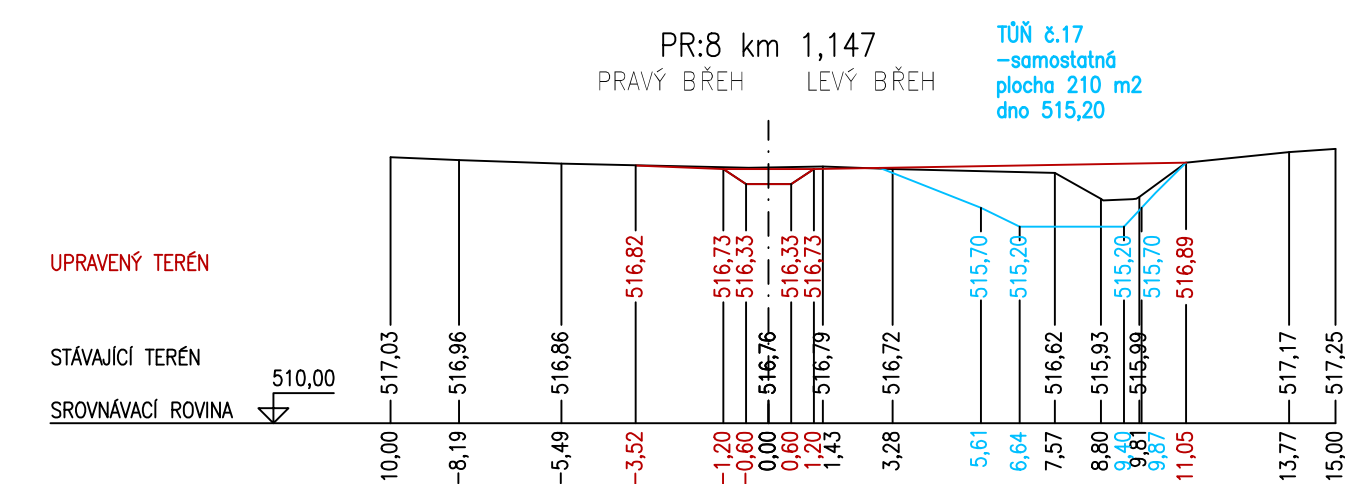
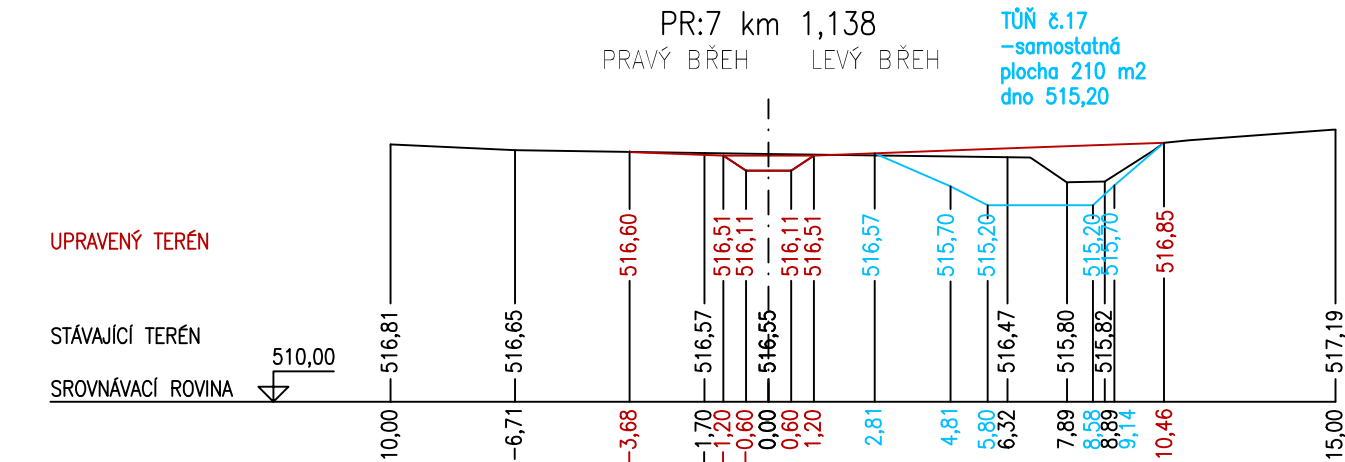
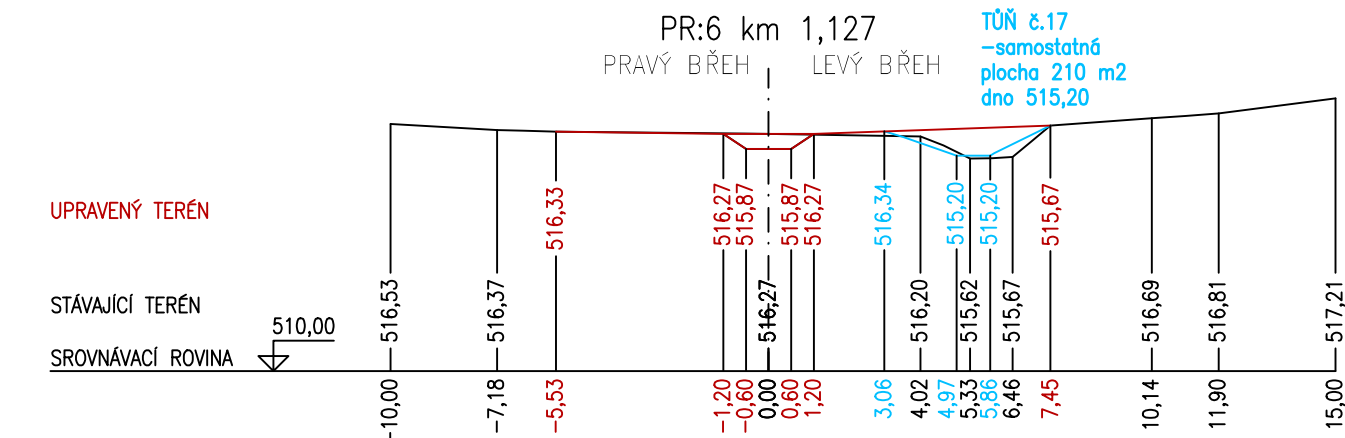
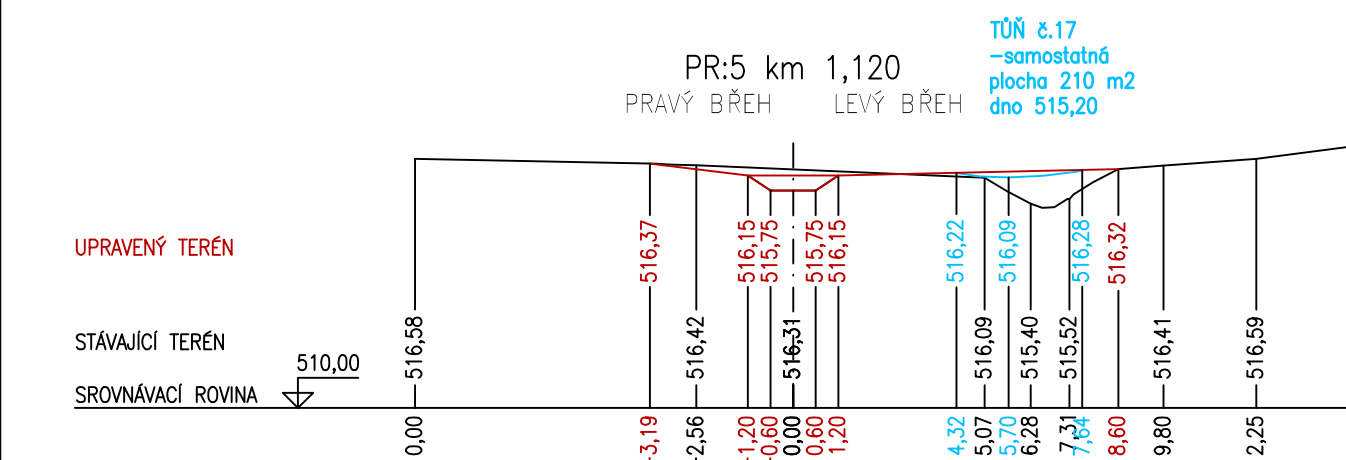
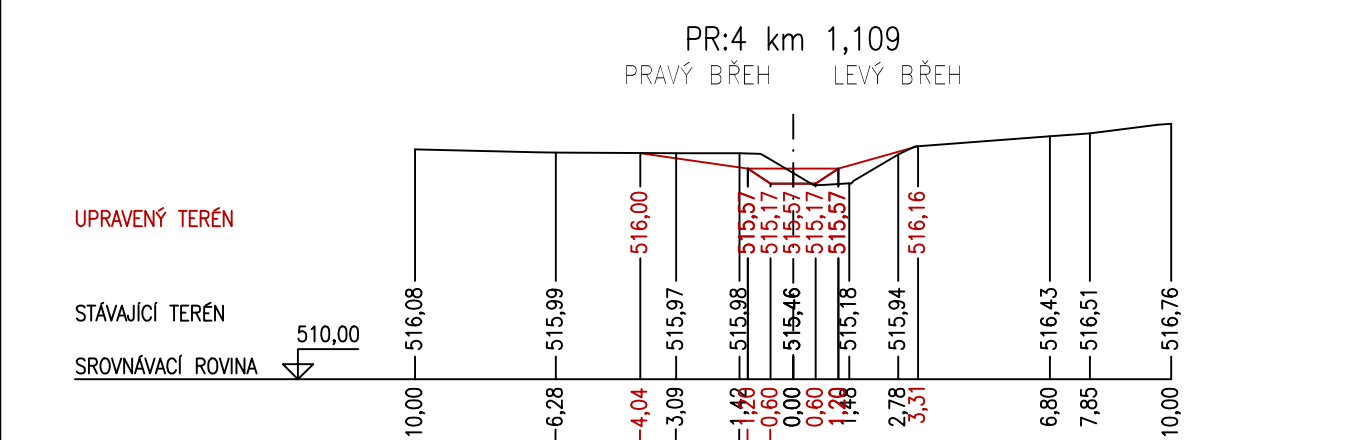
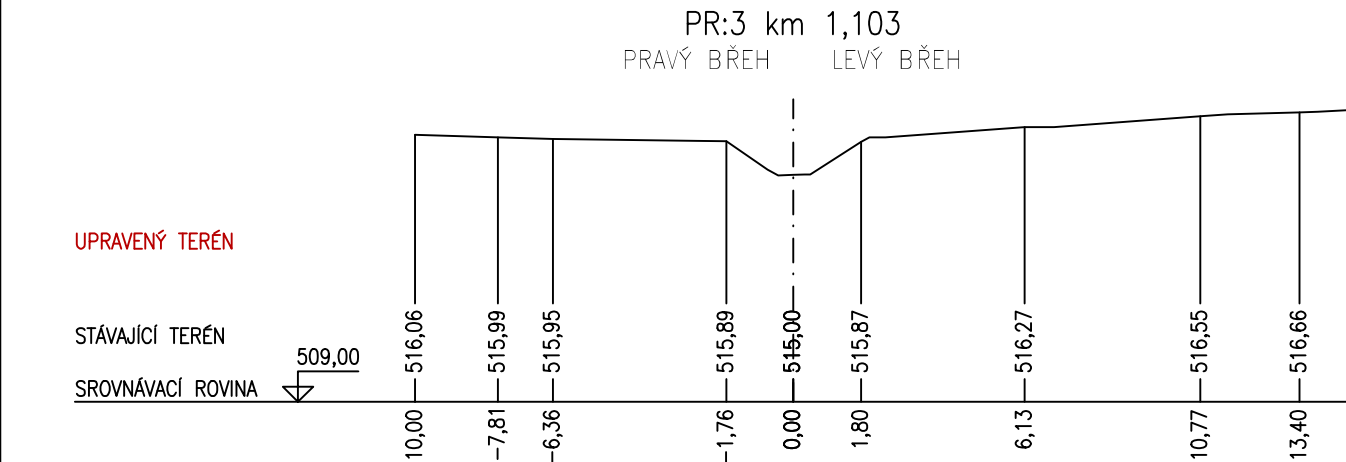
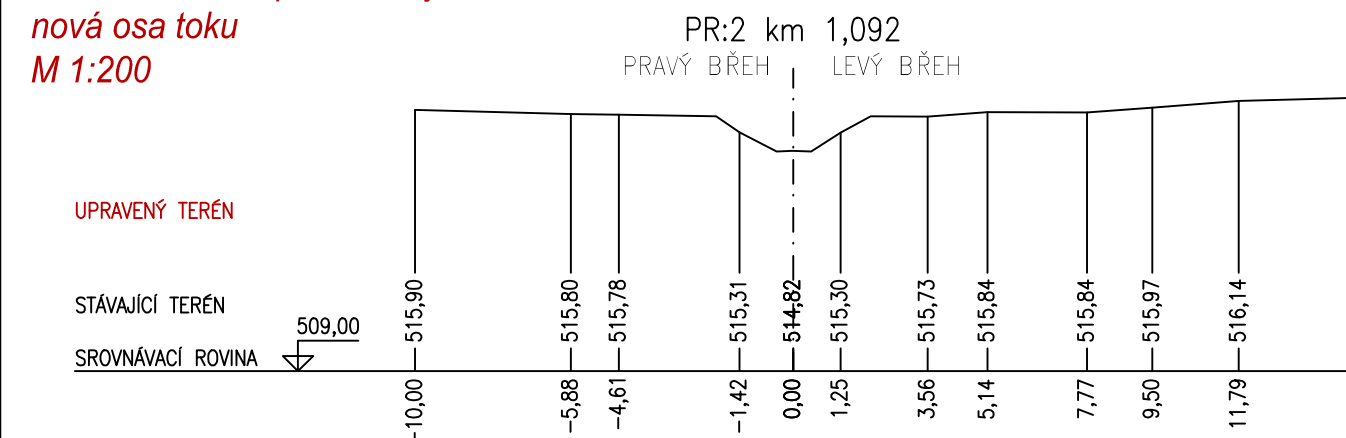



Charakteristické příčné řezy  
nová osa toku  
M 1:200



Souřadnicový systém: S-JTSK  
Výškový systém: B.p.v.

PROJEKTANT	KONTROLA	ZODP.PROJEKTANT	
Ing.Vlasta Horáková	Ing.Ladislav Rehka	Ing.Ladislav Rehka	
INVESTOR: Povodí Odry, s.p.Varenská 49, Moravská Ostrava, 701 26 Ostrava			
KRAJ: Moravskoslezský	KATASTR. ÚZEMÍ: Budišov nad Budišovkou		
STAVBA:			FORMÁT
Revitalizace Rychtářského potoka, km 1,100-5,200 k.ú. Budišov nad Budišovkou (st. č. 5740) – 1. ETAPA			7x44
			DATUM
			05/2019
			ZAKÁZKA ČÍSLO
			42404
			STUPEŇ
			DPS
OBSAH:			MĚŘÍTKO :
Příčné řezy - úsek č. 1a			1:200
			ČÍSLO VÝKRESU:
			01-D.1.1.b.2.1.a